

Peer-Led Team Learning International Society  
Twelfth Annual Conference  
University of Rochester, Rochester, New York  
Wednesday – Saturday  
May 29-June 1, 2024



## TRAVEL DIRECTIONS

### *General Information about the University of Rochester River Campus*

[Map of University of Rochester River Campus](#)

[Accessibility Map of River Campus](#)

[Gender Inclusive Bathrooms](#)

### *Information about Rochester Transport Services (RTS)*

[Interactive map for RTS in Monroe County](#)

[Transit App](#)

[Fares and Bus Passes](#)

[Text 'Where's my Bus?' for arrival times at your stop](#)

The RTS 15 bus stops at Plymouth Gardens, a 10-minute walk from the conference site. Please visit the [RTS site](#) or download the [Transit App](#) for the latest schedules and routes.

## *Directions*

### *Getting to the University of Rochester River Campus*

#### RTS Directions from the Rochester Greater International Airport to the University of Rochester

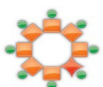
Go to the Airport & Terminal Lower Level and board **RTS bus 23**. After about four minutes, get off at the **Genesee Park & Rosalind** stop and walk six minutes southeast on **Genesee Park Blvd. toward Margaret Street, to bus stop 17 on Thurston & Dunbar**.

You will take **RTS bus 17** for about ten minutes and stop at **Elmwood & Genesee Valley Park** on **Wilson Boulevard**, just across the street from the University of Rochester campus entrance, near the visitor information booth. From there it is a 10-minute walk to the conference site.

#### Ride services from the Rochester Greater International Airport to the University of Rochester

When prompted for your drop-off location, enter:

WWW.PLTLLS.ORG/CONFERENCE



UNIVERSITY of  
ROCHESTER

**University of Rochester, River Campus,  
Frederick Douglass Commons, Frederick Douglass Building  
Rochester, NY 14611**

Douglass Commons is listed as “Douglass” on the map below.  
Detailed driving directions to Douglass Commons on the River Campus may be found [here](#).



**Driving Directions to the University of Rochester**

When planning your route via online map services (Google Maps, etc.), choose your destination:

**University of Rochester, River Campus  
Frederick Douglass Commons, Frederick Douglass Building  
Rochester, NY 14611**

Detailed driving directions to Douglass Commons on the River Campus may be found [here](#).



## ***Parking on Campus***

[From the River Campus Visitor Guide:](#) Parking permits are required on River Campus 7:30 a.m. to 7:00 p.m., except on weekends. Visitors may also use the meters along Wilson Blvd. for short-term parking. Reserved spaces are reserved at all times.

[River Campus Parking Map](#) (+ Medical campus and South campus)

### **Parking Fees**

Monday – Friday, 7:30am - 7pm: \$6

Monday – Friday, After 7pm: No Charge

Saturday, Sunday, and University holidays: No Charge

## ***Getting to the Hilton Garden Hotel***

### **RTS Directions from the Rochester Greater International Airport to the Hilton Garden Hotel**

Go to the Airport & Terminal Lower Level and board **RTS bus 23**. After about fourteen minutes, get off at the **Main & Henion stop** and walk one minute to **bus stop 16** next to the Walgreens.

You will take **RTS bus 16** for about twelve minutes and stop at **Strong Hospital (Eastman Dental)** on 631 Elmwood Avenue. From there it is a four-minute walk on Elmwood Ave towards East Drive to the Hilton Garden Hotel.

### **Ride Services (Uber/Lyft/Etc.) to the Hilton Garden Hotel:**

When planning your route via online map services (Google Maps, etc.), choose your destination:

**Hilton Garden Inn Rochester/University & Medical Center**  
**30 Celebration Dr**  
**Rochester, NY 14620**

## ***Getting to the Staybridge Suites***

### **RTS Directions from the Rochester Greater International Airport to the Staybridge Suites:**

Go to the Airport & Terminal Lower Level and board **RTS bus 23**. After about fourteen minutes, get off at the **Main & Henion stop** and walk one minute to **bus stop 16** next to the Walgreens.

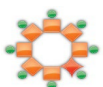
You will take **RTS bus 16** for about six minutes and stop at **Genesee & Terrace** on 1021 Genesee Street. From there it is a one-minute walk across the street to the Staybridge Suites hotel.

### **Ride Services (Uber/Lyft/Etc.) to the Staybridge Suites:**

When planning your route via online map services (Google Maps, etc.), choose your destination:

**Staybridge Suites**  
**1000 Genesee St**

WWW.PTLIS.ORG/CONFERENCE



Rochester, NY 14611

*Getting to the University of Rochester River Campus from the Hilton Garden Hotel or Staybridge Suites*

**RTS Directions from the Hilton Garden Hotel to the University of Rochester**

Walk from the Hilton Garden Hotel for about 3 minutes to the **College Town bus stop** on 1355 Mount Hope Avenue and board **RTS bus 16**.

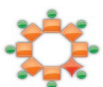
You will take **RTS bus 16** for about nine minutes and stop at **Genesee & Brooks** on 1005 Genesee Street. From there it is about a twelve-minute walk to Frederick Douglass Commons headed **along the Genesee Riverway Trail** until you reach the River Campus.

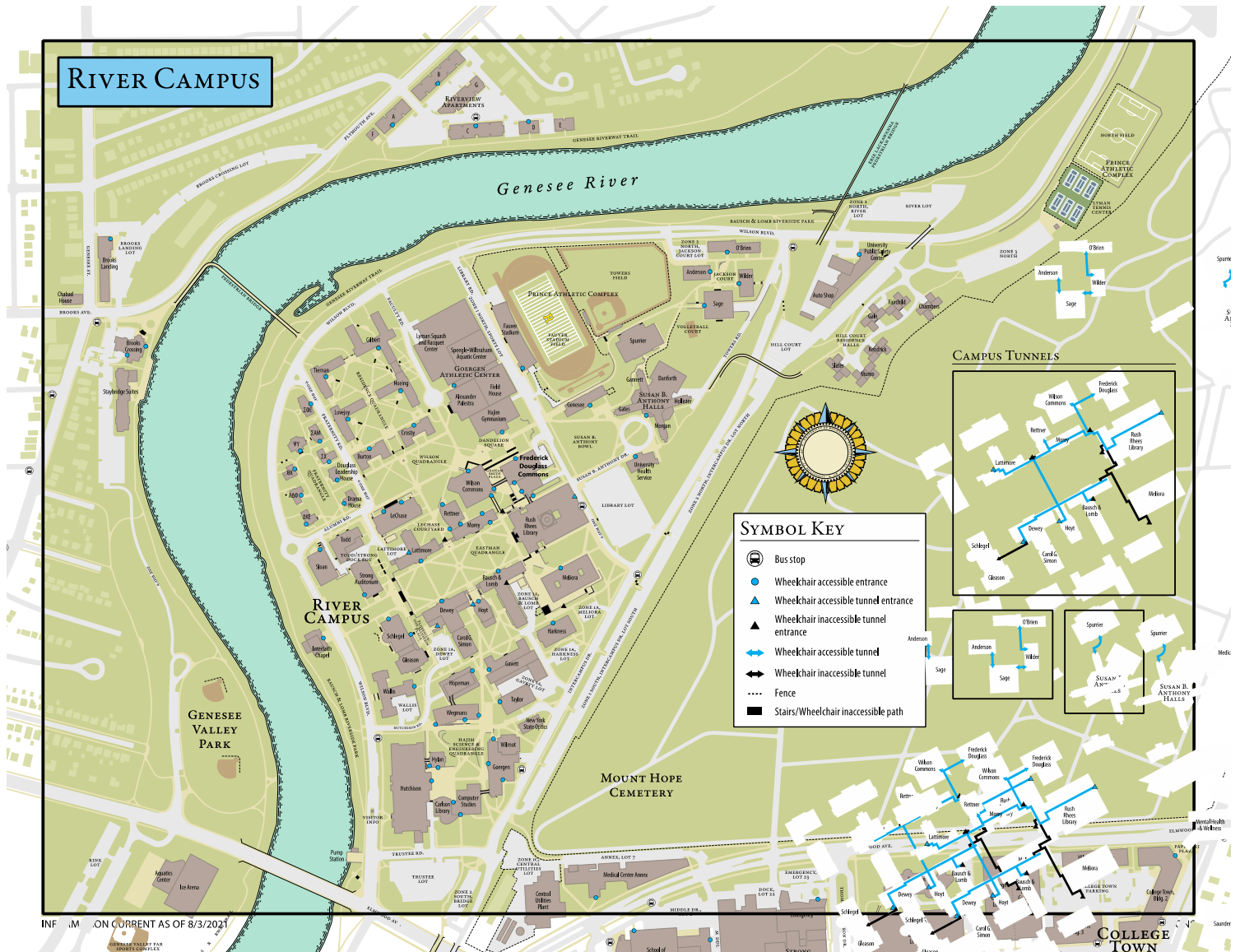
**Ride Services (Uber/Lyft/Etc.) from the Hilton Garden Hotel and Staybridge Suites to the University of Rochester**

**University of Rochester, River Campus,  
Frederick Douglass Commons, Frederick Douglass Building  
Rochester, NY 14611**

Refer to the map on the following page to see Frederick Douglass Commons in relation to the campus and surrounding area.

Detailed driving directions to Douglass Commons on the River Campus may be found [here](#).





You can also access the PDF for this map [here](#).

